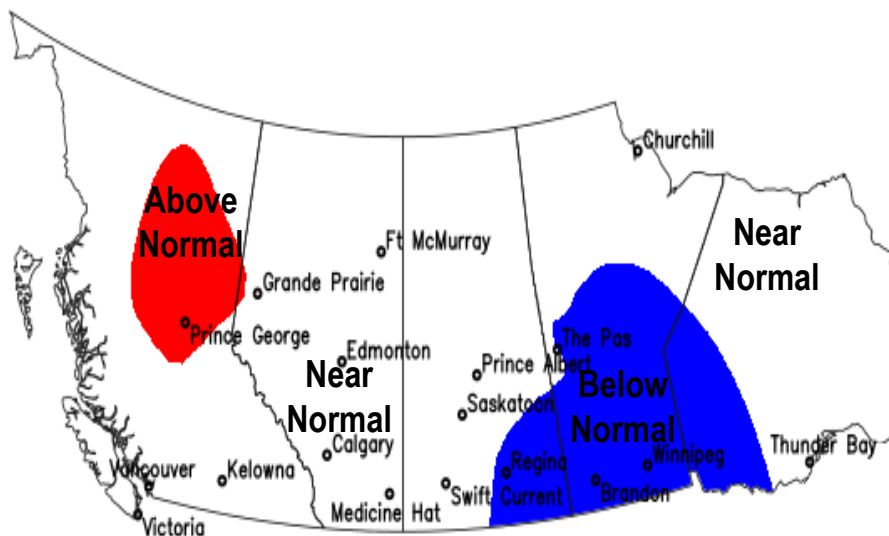
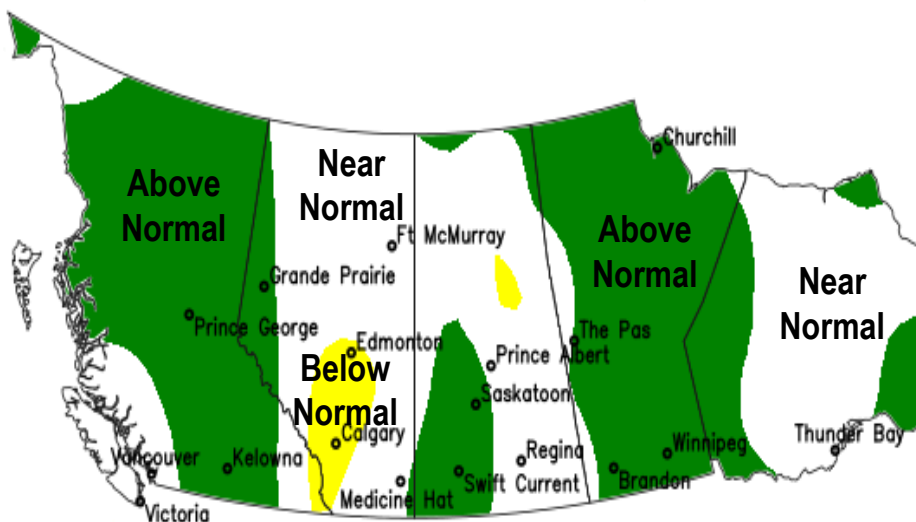
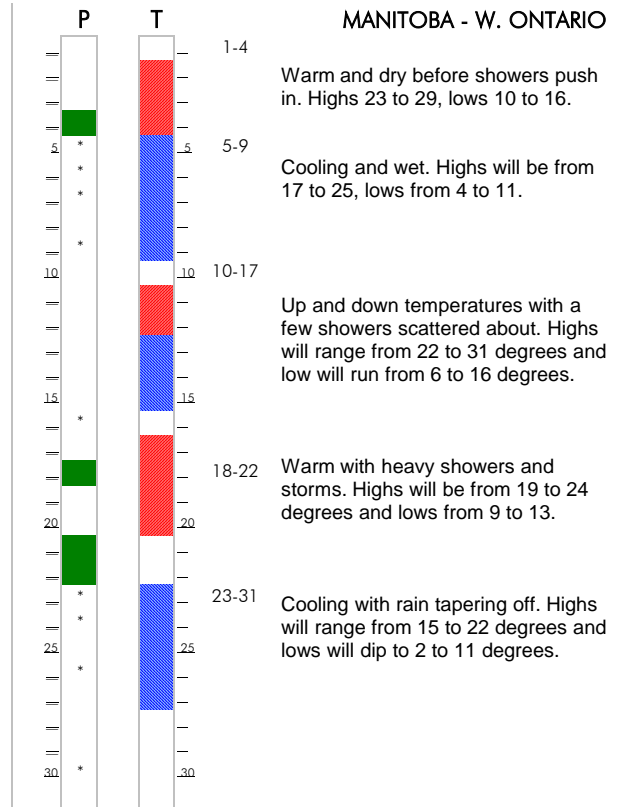
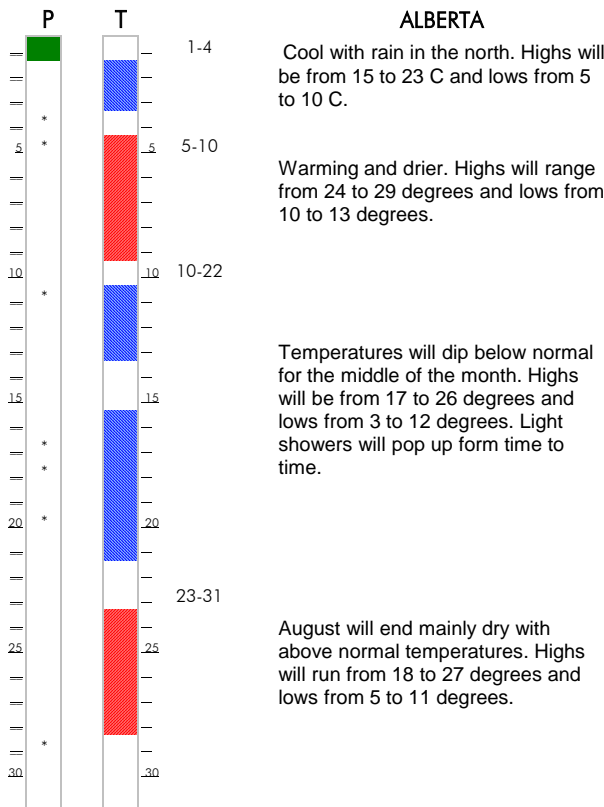

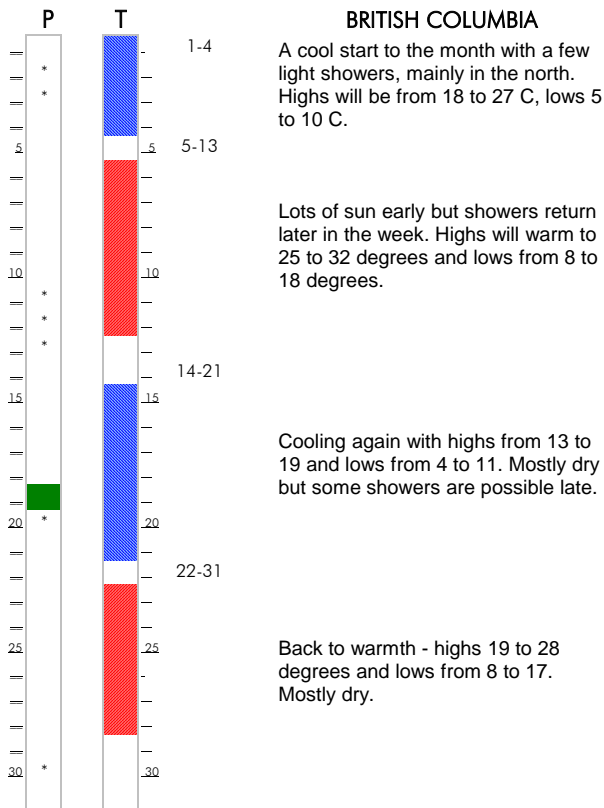


*August, 2019*
**Temperature**

**Precipitation**

**Monthly Climatic Outlook**

Most of western Canada will have a distinct up and down temperature pattern through the month. This will leave most areas close to normal, with some warmer tendencies in the West and cooler ones in the East. The best chances for rain will be on the edges with generally drier weather for central regions.

**Climactic Data  
for Selected Cities**

City	Normal		
	Precip mm	Max Temp °C	Min Temp °C
Vancouver	38	22°	13°
Victoria	24	22°	11°
Kelowna	34	28°	10°
Prince George	61	21°	8°
Grande Prairie	62	21°	8°
Edmonton	70	22°	8°
Calgary	49	23°	9°
Medicine Hat	31	27°	11°
Ft. McMurray	72	22°	9°
Prince Albert	59	23°	9°
Saskatoon	37	25°	10°
Swift Current	38	25°	10°
Regina	40	26°	11°
Brandon	69	25°	10°
The Pas	65	22°	11°
Winnipeg	75	25°	12°
Churchill	61	16°	7°
Thunder Bay	89	23°	10°



For reprints of this publication, please contact Lehigh Hanson Canada Region

\* THREATENING CONDITIONS  
 ■ SIGNIFICANT PRECIPITATION  
 □ NO IMPORTANT PRECIPITATION  
 ■ WARMER THAN NORMAL  
 ■ COLDER THAN NORMAL  
 □ NORMAL TEMPERATURES