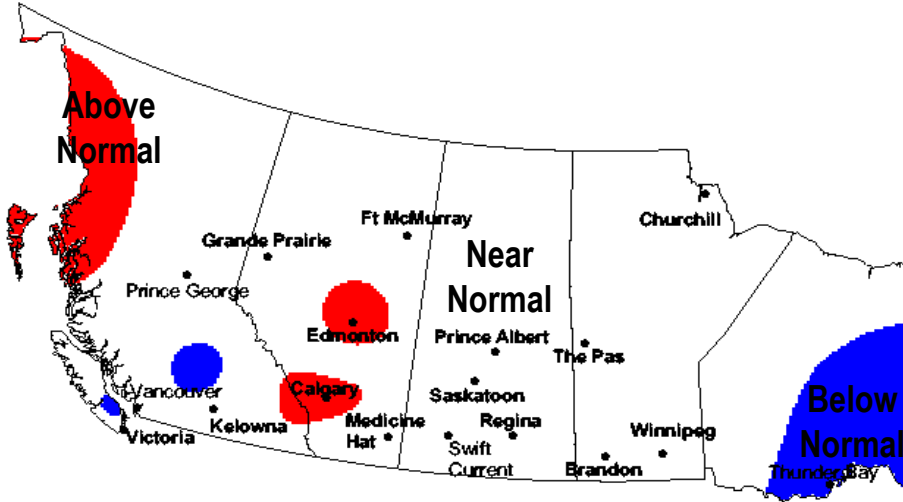
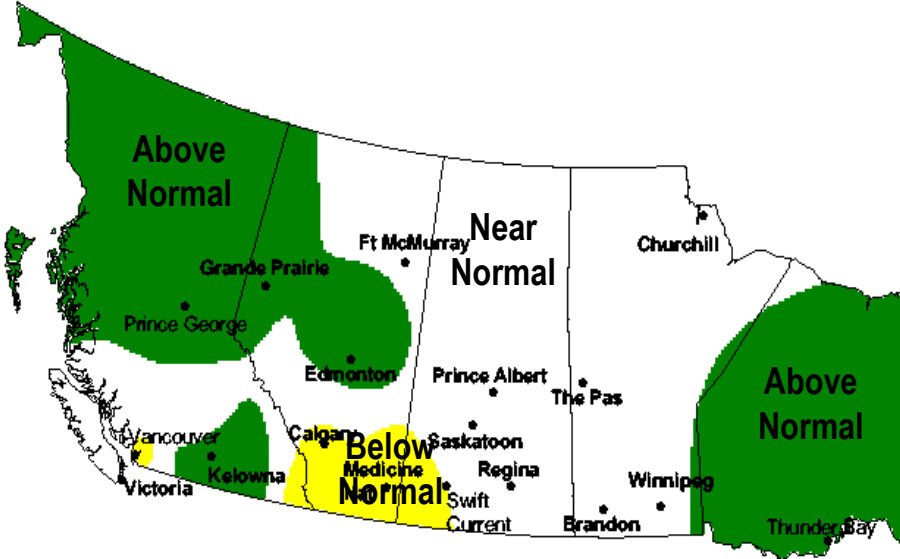


**Temperature**



**Precipitation**



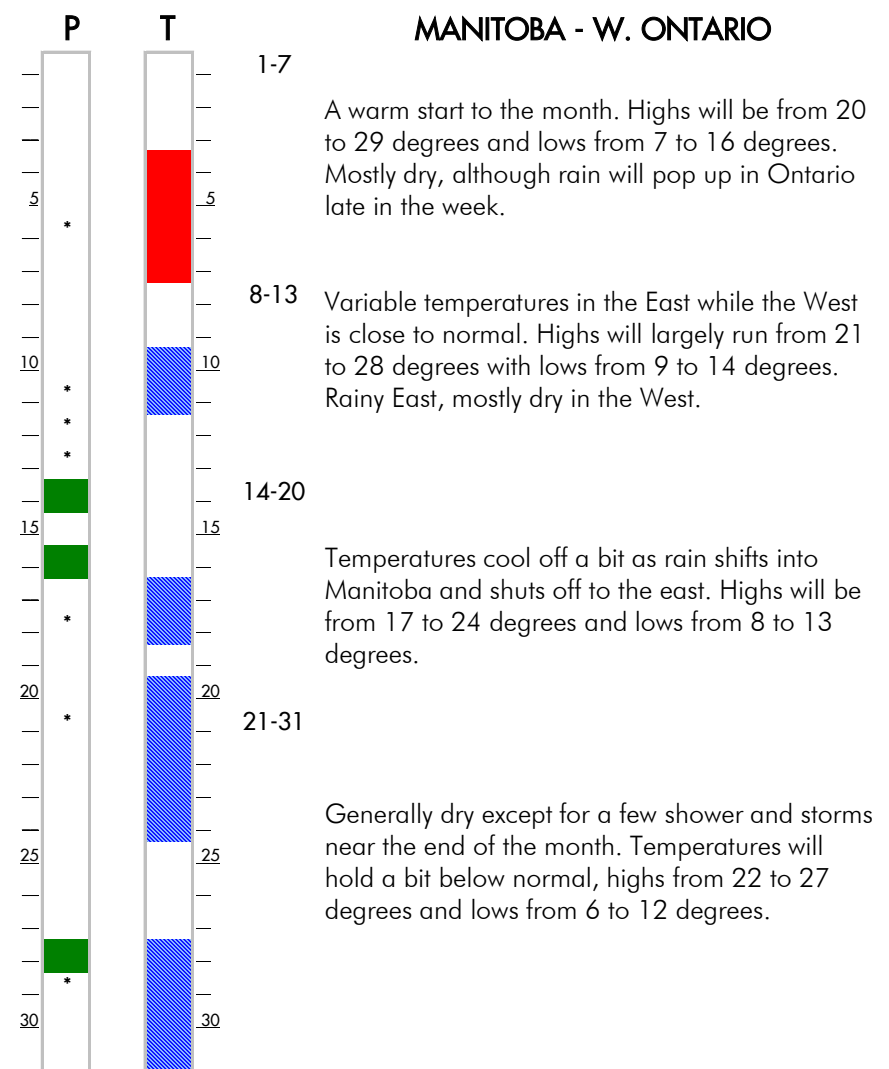

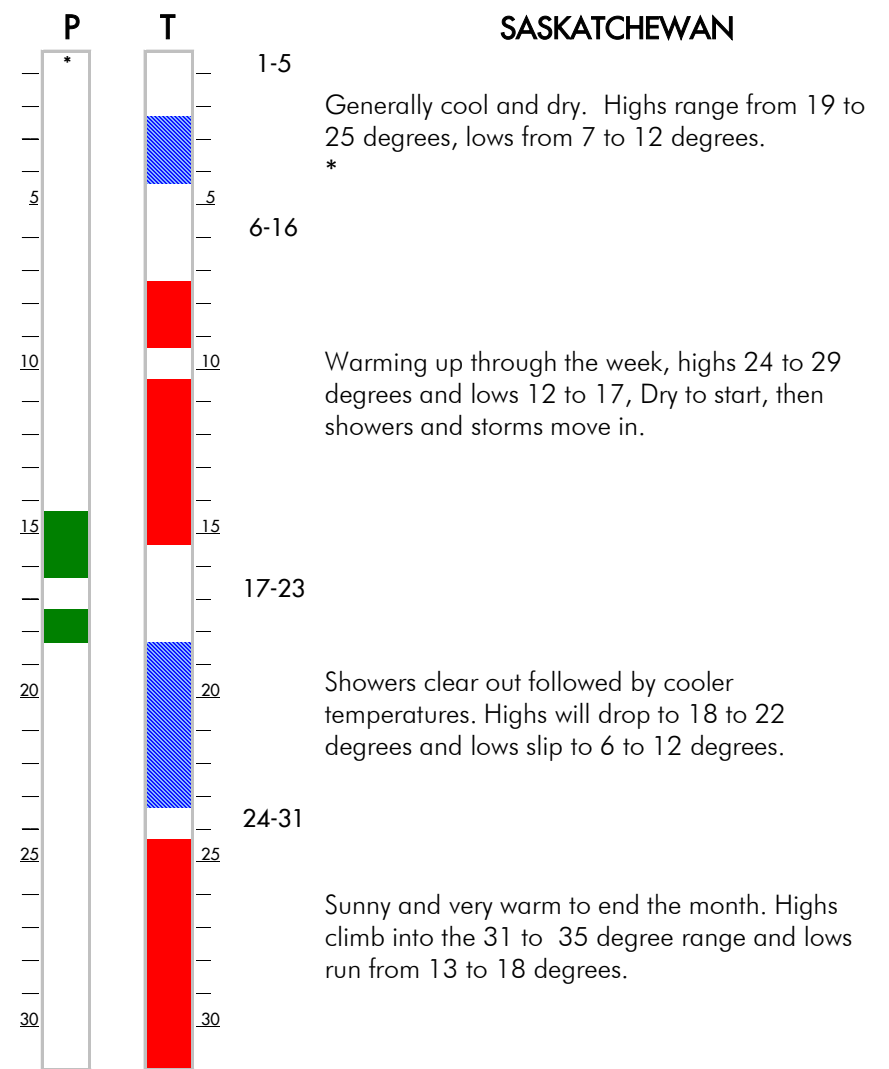

**Climactic Data  
for Selected Cities**

City	Normal		
	Precip mm	Max Temp °C	Min Temp °C
Vancouver	36	22°	13°
Victoria	18	22°	11°
Kelowna	34	28°	10°
Prince George	60	22°	8°
Grande Prairie	68	22°	10°
Edmonton	101	23°	9°
Calgary	70	23°	10°
Medicine Hat	57	27°	12°
Ft. McMurray	79	23°	10°
Prince Albert	72	24°	11°
Saskatoon	58	25°	12°
Swift Current	49	25°	11°
Regina	59	26°	12°
Brandon	72	26°	12°
The Pas	69	23°	12°
Winnipeg	72	26°	13°
Churchill	51	17°	7°
Thunder Bay	80	24°	11°

**Monthly Climatic Outlook**

The western regions will have a cool-warm-cool-warm pattern, effectively ending up near normal while the East starts near normal and cools from there.

The storm track will generally run across the North then dip into Ontario, with only a few showers crossing areas to the south.



\* THREATENING CONDITIONS  
 ■ SIGNIFICANT PRECIPITATION  
 □ NO IMPORTANT PRECIPITATION  
 ■ WARMER THAN NORMAL  
 ■ COLDER THAN NORMAL  
 □ NORMAL TEMPERATURES

For reprints of this publication,  
 please contact Lehigh Inland Cement Limited