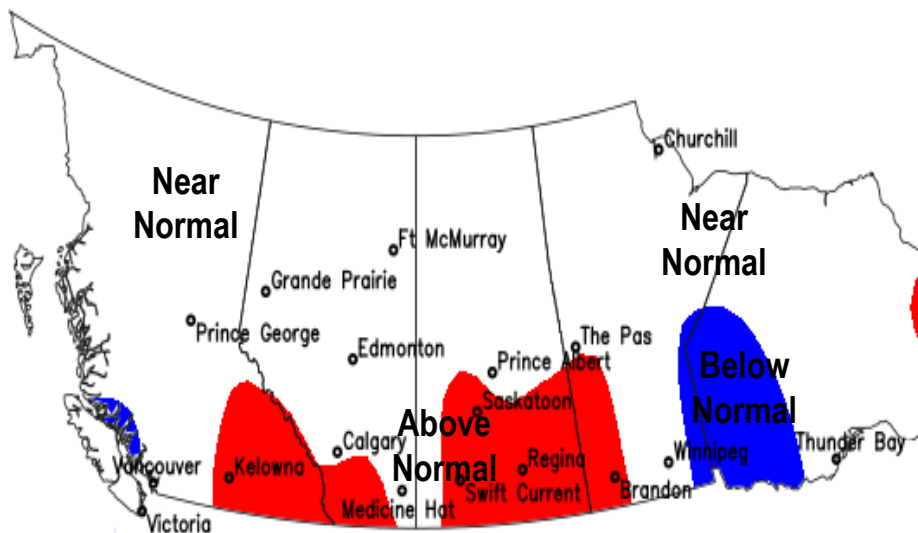
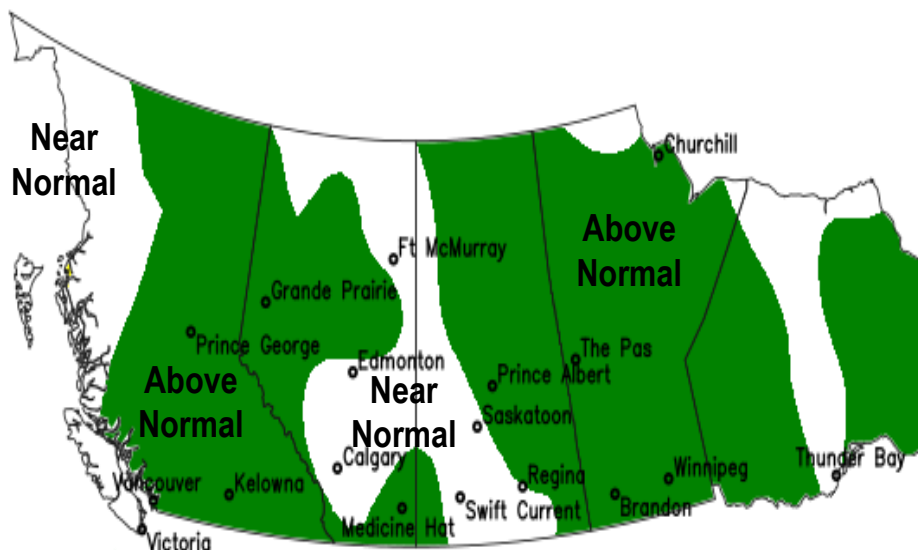


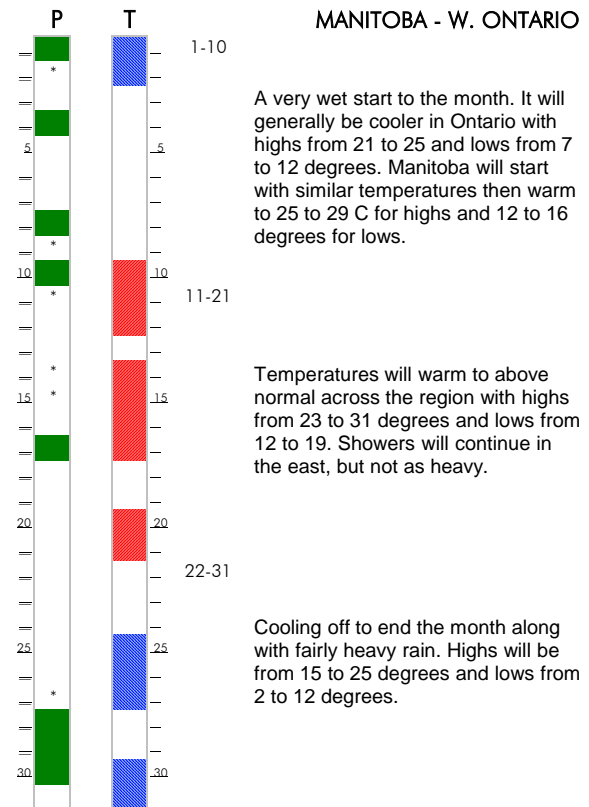
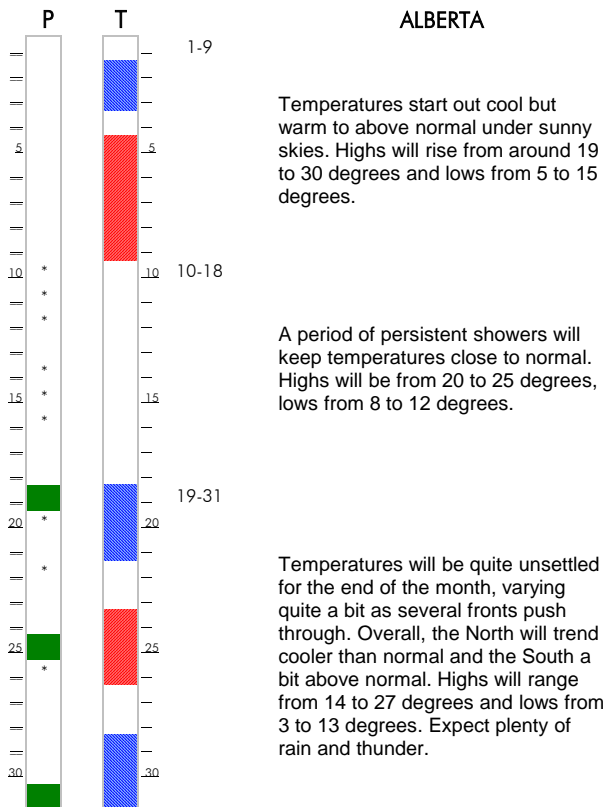
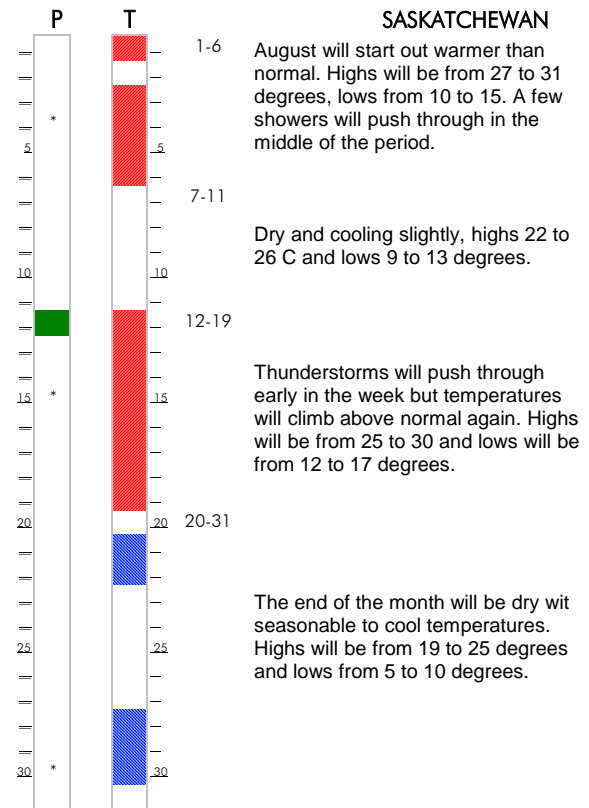
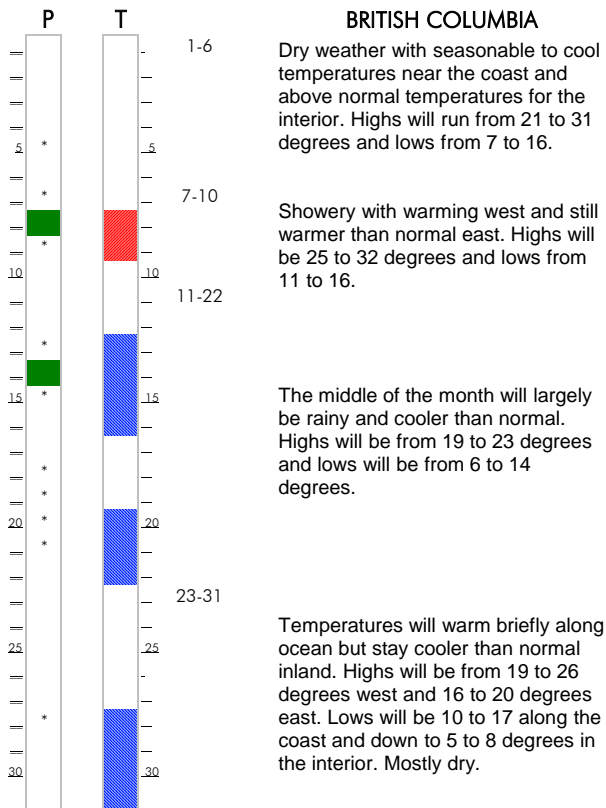
August, 2018
Temperature

Precipitation

Monthly Climatic Outlook

A developing El Nino will help build a warm high pressure from the Northern Plains in the U.S. to the southern Prairies, in turn allowing cooler northwest flow into east-central Canada.

The main storm track will run along the periphery of the high pressure, causing increased rainfall for the western Prairies from mid-month onward. The East will be wet most of the month.

**Climactic Data
for Selected Cities**

City	Normal		
	Precip mm	Max Temp °C	Min Temp °C
Vancouver	38	22°	13°
Victoria	24	22°	11°
Kelowna	34	28°	10°
Prince George	61	21°	8°
Grande Prairie	62	21°	8°
Edmonton	70	22°	8°
Calgary	49	23°	9°
Medicine Hat	31	27°	11°
Ft. McMurray	72	22°	9°
Prince Albert	59	23°	9°
Saskatoon	37	25°	10°
Swift Current	38	25°	10°
Regina	40	26°	11°
Brandon	69	25°	10°
The Pas	65	22°	11°
Winnipeg	75	25°	12°
Churchill	61	16°	7°
Thunder Bay	89	23°	10°



For reprints of this publication, please contact Lehigh Hanson Canada Region

* THREATENING CONDITIONS
 ■ SIGNIFICANT PRECIPITATION
 □ NO IMPORTANT PRECIPITATION
 ■ WARMER THAN NORMAL
 ■ COLDER THAN NORMAL
 □ NORMAL TEMPERATURES